









Reserve Enquiry Detail [5100L]

[Screen Friendly](#) [Print Page](#)

Reserve	511	Legal Area (ha)	640.5455
Name		Status	Current
Type		Current Purpose	RECREATION
Notes	WITH POWER TO LEASE FOR ANY TERM NOT EXCEEDING 21 YEARS SUBJECT TO THE CONSENT OF THE MINISTER FOR LANDS.		
File Number	01977-2001-01RO		
Additional Reserve Information	RESERVE COMPRISES LOTS 790 & 791 ON DP28540 & LOTS 3000 & 3002 ON DP46739 (L394104)		

Class	Responsible Agency	Date of Last Change
C	DEPARTMENT FOR PLANNING AND INFRASTRUCTURE	19/08/2010

Management Orders	Document	Land Use	Local Government Authority
SHIRE OF JERRAMUNGUP	L394107	RECREATION	JERRAMUNGUP, SHIRE OF

Add Item	CLT Number	Parcel Identifier	Street Address	Suburb	File Number	PIN	Area (sqm)	Map Viewer
	LR3125-249	Lot 790 On Plan 28540	9 WELLSTEAD RD	BREMER BAY	02273-1970-04RO.	1372745	362768.0	
	LR3125-250	Lot 791 On Plan 28540	2 WELLSTEAD RD	BREMER BAY	02273-1970-04RO.	1372746	48516.474	
	LR3159-707	Lot 3000 On Plan 46739			03063-1894-09RO	11455413	5993000.0	
	LR3159-709	Lot 3002 On Plan 46739			03063-1894-09RO	11455415	1170.0	

Reserve Number	511
-----------------------	-----

Previous Certificates of Title	Historic Crown Allotments
LR3092-22 Cancelled	BREMER BAY Town lot/Lot 644
LR3112-125 Cancelled	BREMER BAY Town lot/Lot 657
LR3115-253 Cancelled	BREMER BAY Town lot/Lot 658
LR3123-69 Cancelled	BREMER BAY Town lot/Lot 798
LR3123-70 Cancelled	
LR3123-71 Cancelled	

Gaz Page/Document	Date	Type	Text
L394103	06/08/2010	Vesting Revoked	REVOKED
L394104	06/08/2010	Current Area	640.5455
L394107	06/08/2010	Current Vesting	MANAGEMENT ORDER SHIRE OF JERRAMUNGUP
J297232	25/05/2005	Historical Area	1247.0000

I697504	17/11/2003	Historical Area	641.0000
	17/11/2003	Historical Vesting	MANAGEMENT ORDER SHIRE OF JERRAMUNGUP
I415684	17/03/2003	Historical Area	673.0549
I415684	17/03/2003	Lot/Town Lot	BREMER BAY LOTS 644, 657, 658, 798
I415684	17/03/2003	Survey Number	DP'S 217444, 240315, 30587
I304982	25/11/2002	Correspondence File Number	01977-2001-01RO
I304982	25/11/2002	Historical Area	672.4204
H888405	04/10/2001	Easement	EASEMENT H888405 OVER PORTION OF BREMER BAY LOT 658 AS ON CROWN DIA 94034
H835618	09/08/2001	Historical Area	679.0184
	09/08/2001	Previous Lot/Locations	BREMER BAY LOTS 778, 786, 787, 788
H613871	05/12/2000	Historical Area	675.4129
	05/12/2000	Previous Lot/Locations	BREMER BAY LOT 772
H570086	09/10/2000	Historical Area	675.4129
H447904	18/05/2000	Historical Area	676.9976
H365937	18/02/2000	Historical Area	684.3017
	18/02/2000	Easement	EASEMENT H365939 (AS TO PTN 658)
1193	13/03/1992	Historical Area	687.6273 (REDUCED BY ROAD DEVIATION)
	05/06/1990	Easement	EASEMENT NO.3134B/289 (E.375301)
2509	01/06/1990	Historical Vesting	VEST SHIRE OF JERRAMUNGUP W.P.L. 21 YEARS
2516	01/06/1990	Vesting Revoked	REVOKED (ORDER DATED 12/08/1970)
2537	01/06/1990	Historical Area	688.4818
2537	01/06/1990	Previous Lot/Locations	KENT
2537	01/06/1990	Street Name	BREMER ROAD, WELLSTEAD ROAD
3928	23/09/1988	Historical Area	741.9850
2149	01/07/1988	Historical Area	745.9850 (BY ROAD NO.17575)
2284	05/06/1987	Historical Area	747.1497
1421	24/04/1987	Historical Area	770.9581
259	30/01/1987	Historical Area	785.0357
1663	16/05/1986	Historical Area	785.2357
636	09/03/1984	Historical Area	790.6596 BY RD.17129
547	02/03/1984	Area Reduced by	ABT 791.1374
	07/01/1982	Historical Vesting	VEST SHIRE OF JERRAMUNGUP WITH POWER TO LEASE 21YR
4369	23/10/1981	Area Reduced by	ABT 792.1550
820	20/06/1980	Area Reduced by	ABT 795.7503 BY RD.16416
1498	08/06/1979	Area Reduced by	ABT 796.2087
342	04/02/1977	Area Reduced by	797.4087
4475	24/11/1972	Area Reduced by	798.1287
90	21/01/1972	Area Reduced by	1974.0.19
2605	21/08/1970	Historical Vesting	VEST SHIRE OF GNOWANGERUP W P L 21YRS
2621	21/08/1970	Current Purpose	RECREATION
1635	12/06/1970	Area Reduced by	1991.0.16

1005	21/04/1967	Area	Reduced	y	1993.2.16
3934	20/12/1963	Area	Reduced	y	ABT 2020.0.0
1811	20/07/1962	Area	Reduced	y	BY 86.0.0
30	11/01/1957	Area	Reduced	y	
826	08/06/1934	Area	Reduced	y	2123.0.0
43	31/01/1882	Class			C
43	31/01/1882	Original	Ga ettal and	age	ORIGINAL GA ETTE
	31/01/1882	Original	Area		2125.0.0
	31/01/1882	Pu lic	Plan		BM27 (10) 4.6
	01/01/0001	Historical	Pur oses		PUBLIC PURPOSES

This product is for information purposes only. A search of the original documentation is required for all legal purposes.

Western Australian Land Information Authority (Landgate)